


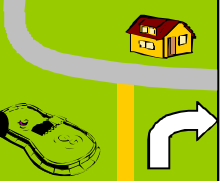

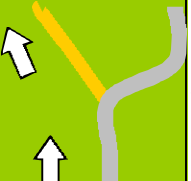
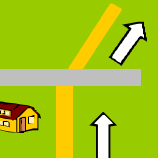
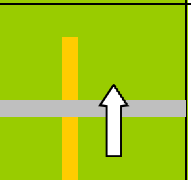
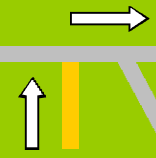

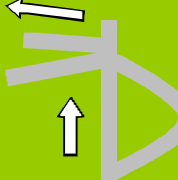
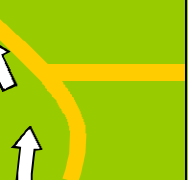

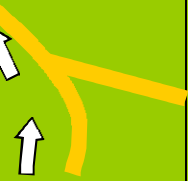
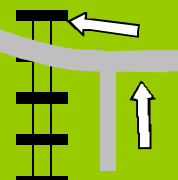
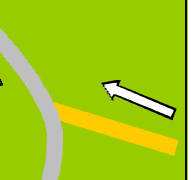
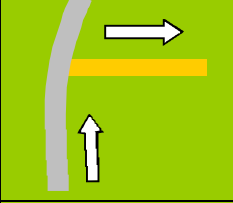
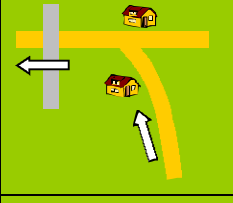
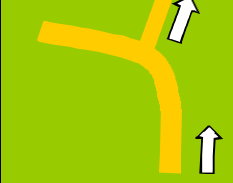
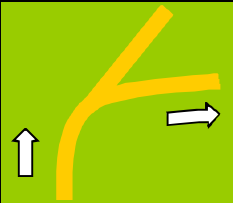
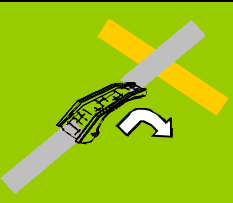
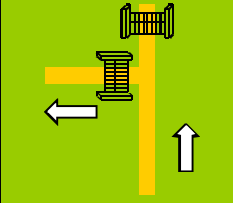
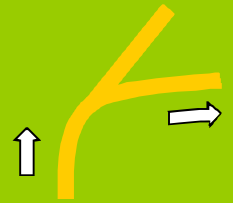

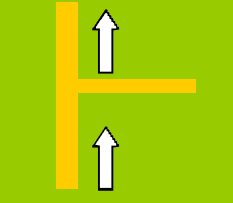
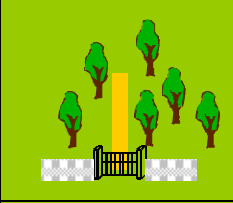
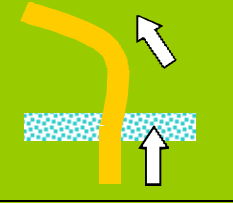
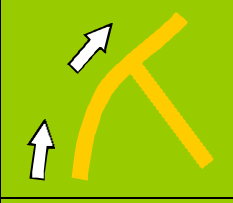
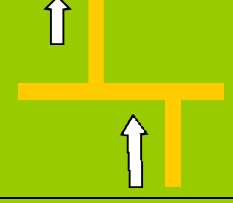
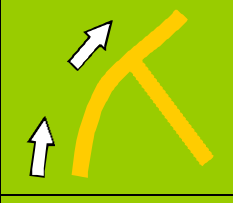
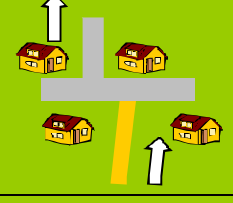
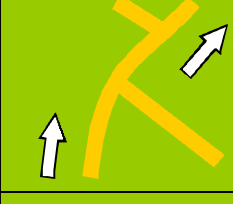
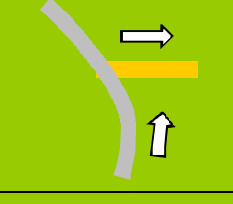
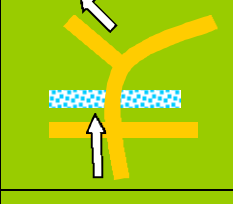
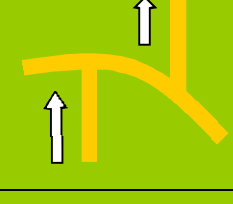
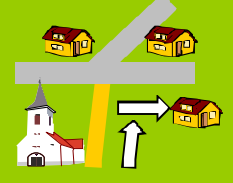
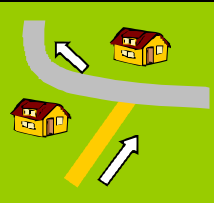
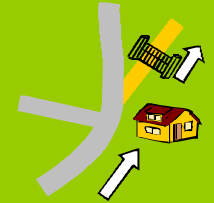

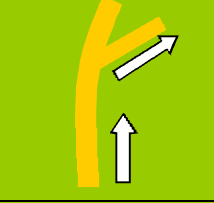
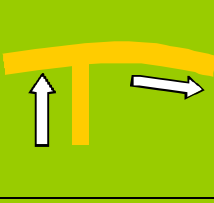
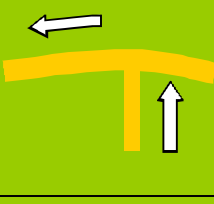
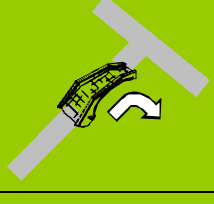



RUTA DE SIERRA DE BÉJAR A ENTRESIERRAS.

Pto.	Distancia [km]	Dist. Parcial[m]	Coord. GPS	Altitud Track[m]	Icono	Descripción	Pto.	Distancia [km]	Dist. Parcial[m]	Coord. GPS	Altitud Track[m]	Icono	Descripción
0	0	0	x=265303 y=4474418	937		Inicio. Béjar - La Corredera.	8	7.355	1817	x=261438 y=4477222	860		Camino a La Calzada de Béjar.
1	2.080	2080	x=264579 y=4475047	903		Crtra. SA-220 continuar por ella.	9	7.950	594.4	x=260960 y=4477521	790		La Calzada de Béjar.
2	2.413	333.1	x=264266 y=4475127	917		Sendero.	10	8.179	229.1	x=261072 y=4477719	789		Via de La Plata
3	2.770	356.8	x=263929 y=4475216	936		Salida a crtra. Béjar - Navalmoral.	11	9.085	906.1	x=261349 y=4478579	776		Cruce con la C-515.
4	3.039	269.6	x=263686 y=4475323	942		Salida a Crta C-515	12	11.47	2378	x=262140 y=4480813	780		Miliario romano.
5	3.281	242.2	x=263621 y=4475538	940		Crtra a polígono industrial	13	12.03	566.8	x=261764 y=4481230	771		Lancha de piedra.
6	3.723	442.2	x=263189 y=4475548	923		Camino de los lecheros.	14	13.73	1696	x=260799 y=4482511	798		
7	5.539	1816	x=262224 y=4476960	927		Vía del ferrocarril. Salida a C-515.	15	14.55	817.3	x=260176 y=4482891	840		Crtra a Valdefuentes.

16	15.36	817.6	x=259826 y=4483420	881		Valdefuentes.	25	23.51	699.2	x=252966 y=4484502	846		Salida a carretera de Molinillo.
17	16.14	771.3	x=259137 y=4483372	899		Bifurcación.	26	27.25	3733	x=250402 y=4484212	728		Entrada a Molinillo.
18	16.40	261.3	x=258891 y=4483410	910		Crtra. rural Valdefuentes a Cristobal.	27	28.27	1029	x=250164 y=4483662	663		
19	17.27	876	x=258118 y=4483067	923		Camino a Cristobal.	28	29.50	1226	x=250639 y=4483075	551		
20	20.42	3145	x=255354 y=4483871	881			29	29.63	132.3	x=250707 y=4482964	538		Río Sangusín.
21	20.86	439	x=254953 y=4483797	889		Cristobal. Carretera C-515.	30	34.23	4601	x=247767 y=4482001	703		Sendero hacia Pinedas.
22	21.42	566.3	x=254455 y=4483713	901		Bifurcación.	31	35.70	1468	x=248771 y=4481588	788		Pinedas. Tomar carretera hacia Béjar.
23	22.08	661.5	x=253814 y=4483797	911		Bifurcación.	32	37.87	2117	x=249722 y=4479889	830		Desvio a la izquierda. Corrales de piedra.
24	22.81	730.6	x=253279 y=4484098	813		Roderas.	33	38.22	347.1	x=249998 y=4480069	835		

34	39.04	824.3	x=250446 y=4480588	855			43	45.98	176	x=254578 y=4479236	723		Río Sangusín. Dehesa de Horcajo.	
35	40.20	1157	x=251201 y=4480640	781		Porteras de alambres de espino.	44	46.48	504.7	x=255063 y=4479364	731			
36	41.28	1083	x=251672 y=4480557	711		Portera en un arroyo.	45	47.64	1157	x=256148 y=4479748	751		Cruce con camino Molino.	
37	41.52	237.5	x=251700 y=4480419	727		Portera de salida del prado. Bosque de robles.	46	49.25	1613	x=257588 y=4480278	751		Vado río Sangusín.	
38	44.20	2686	x=253228 y=4479318	772			47	50.51	1261	x=257979 y=4479188	770			
39	44.33	127.3	x=253335 y=4479248	770			48	51.31	799	x=258161 y=4478514	777		Valdehijaderos. Carretera dirección Béjar.	
40	44.60	269.2	x=253510 y=4479112	761			49	52.42	1109	x=259223 y=4478601	775		Camino a La Calzada.	
41	45.29	693.2	x=254104 y=4478941	730		Horcajo de Montemayor. Salida por crtra de Cristobal.	50	53.55	1134	x=260196 y=4478125	824			
42	45.80	509	x=254506 y=4479078	730		Crtra a Cristobal.	51	54.67	1115	x=260902 y=4477353	790		La Calzada de Béjar. de la Plata sentido sur.	Vía

52	56.55	1884	x=259976 y=4475837	695		Crtra. Béjar - Aldeacipreste.
53	56.95	401.4	x=260332 y=4475854	708		Abrir portera metálicas. Señalización GR-10.
54	57.85	898.5	x=260716 y=4475476	735		Señalización GR-10.
55	58.37	519.3	x=261192 y=4475407	735		Señalización GR-10. Sendero de la Umbría.
56	60.18	1815	x=262719 y=4474685	863		Viaducto autovía.
57	60.41	228.6	x=262727 y=4474499	811		
58	60.96	547.6	x=263178 y=4474732	807		Río Cuerpo de Hombre. Crtra. Béjar - Aldeacipreste.
59	63.07	42213	x=265301 y=4474435	936		Béjar.